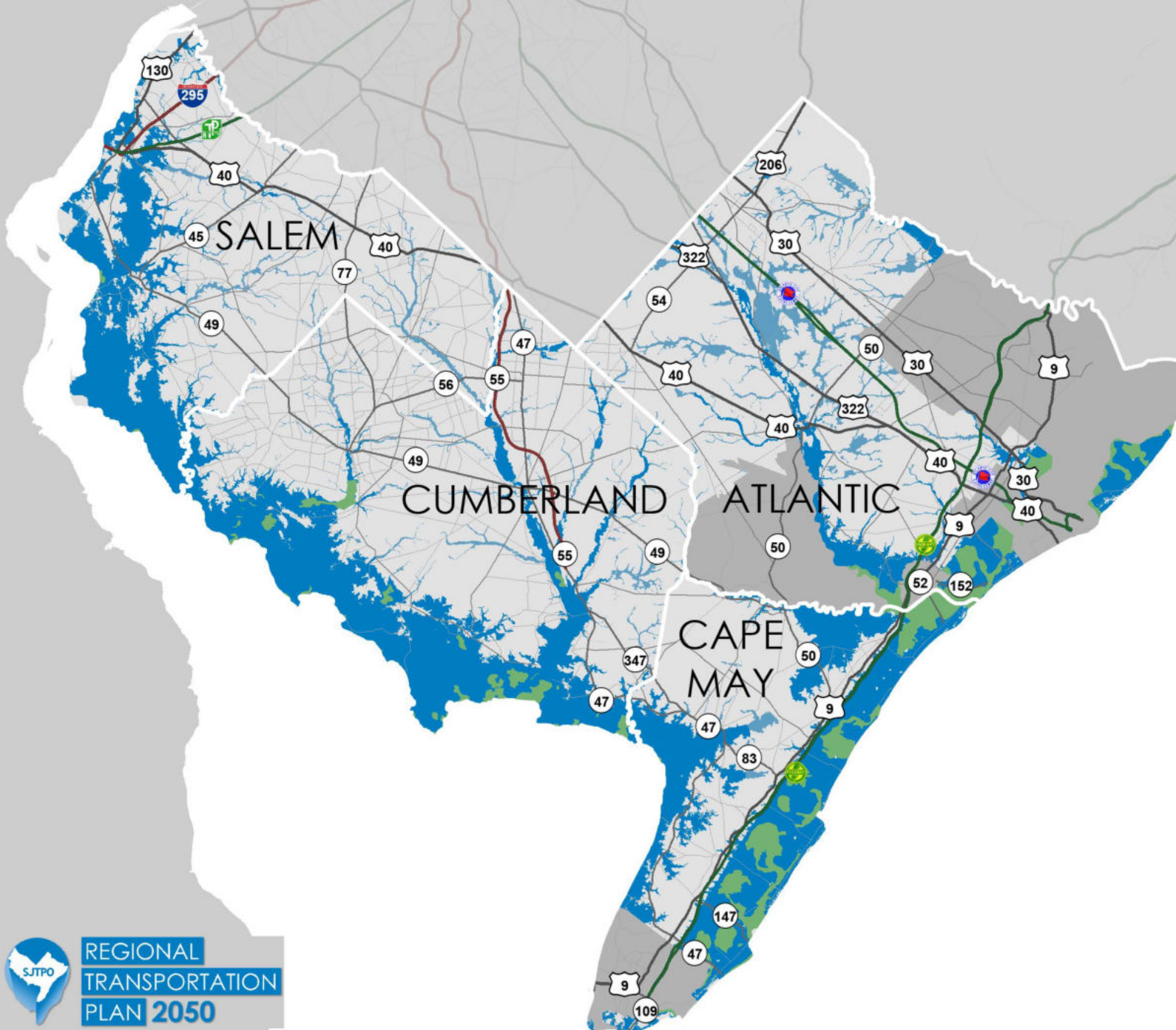








Figure 30

Special Flood Hazard Areas



-  **A** - Area inundated by 1% annual chance flooding, for which no Base Flood Elevations (BFEs) have been determined.
-  **AE** - An area inundated by 1% annual chance flooding, for which BFEs have been determined.
-  **AO** - Area inundated by 1% annual chance flooding, for which average depths have been determined, flood depths range from 1 to 3 feet.
-  **Areas Not Included** - Area located within a community or county that is not mapped on any published FIRM.
-  **VE** - Area inundated by 1% annual chance flooding with velocity hazard (wave action).
-  **X** - Area determined to be outside 500-year floodplain, determined to be outside the 1% and 0.2% annual chance floodplains.

0 2 4 8 Miles

Produced May 2020

